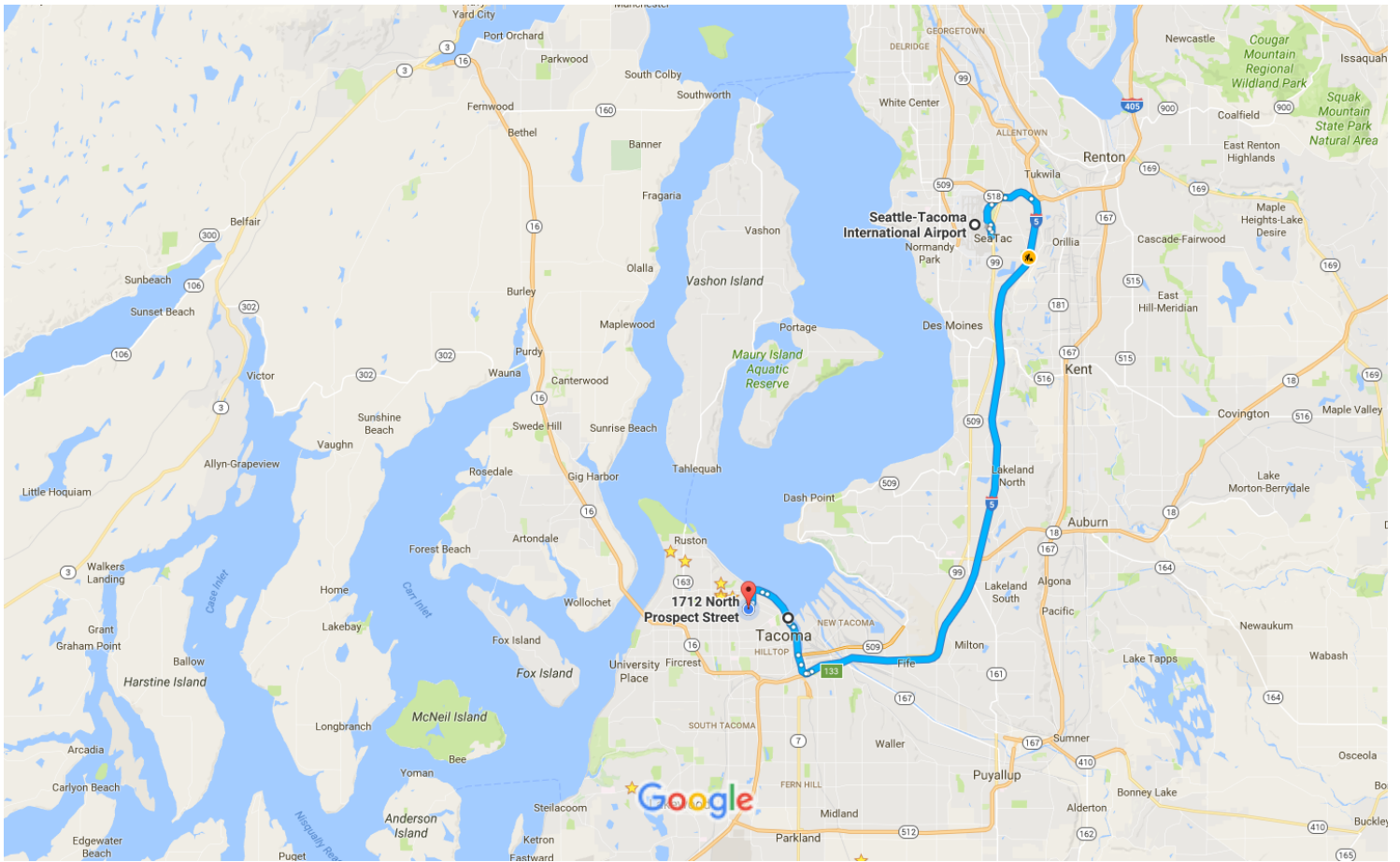




seatac airport to 1712 North Prospect Street

Drive 28.0 miles, 34 min

Driving directions to CATTNIPP private Airbnb apartment








Map data ©2016 Google 2 mi

Seattle-Tacoma International Airport

17801 International Boulevard, Seattle, WA 98158









Get on WA-518 E from Airport Expressway

4 min (2.0 mi)

-  1. Head southeast on Airport Expressway toward Departures Dr
56 ft
-  2. Use the left lane to keep left
0.1 mi
-  3. Keep left
0.5 mi
-  4. Slight left onto Airport Expressway
0.8 mi
-  5. Keep right at the fork, follow signs for WA-518 E/Interstate 5/Interstate 405 and merge onto WA-518 E
0.5 mi





Take I-5 S to Schuster Pkwy in Tacoma. Take the Schuster Pkwy exit from I-705 N


23 min (23.4 mi)

-  6. Merge onto WA-518 E
1.0 mi
-  7. Take the exit onto I-5 S
20.4 mi
-  8. Use the right lane to take exit 133 for I-705 N/WA-7 S toward City Center
0.2 mi
-  9. Use the right lane to keep right at the fork and continue toward I-705 N
328 ft
-  10. Use the right lane to follow signs for Interstate 705 N/City Center
0.4 mi
-  11. Continue onto I-705 N
0.3 mi
-  12. Keep right to stay on I-705 N
1.0 mi
-  13. Use the left lane to take the Schuster Pkwy exit
0.2 mi



Continue on Schuster Pkwy. Take N Carr St to N Prospect St

8 min (2.6 mi)

-  14. Continue onto Schuster Pkwy
1.3 mi
-  15. Keep right to continue on N Schuster Pkwy
0.2 mi
-  16. Continue onto N 30th St
0.4 mi
-  17. Turn left onto N Carr St
0.4 mi

 18. Turn right onto N Yakima Ave

0.1 mi

 19. Turn left onto N Prospect St
 Destination will be on the right

0.2 mi

1712 North Prospect Street

Tacoma, WA 98406

These directions are for planning purposes only. You may find that construction projects, traffic, weather, or other events may cause conditions to differ from the map results, and you should plan your route accordingly. You must obey all signs or notices regarding your route.